

# 5k Run

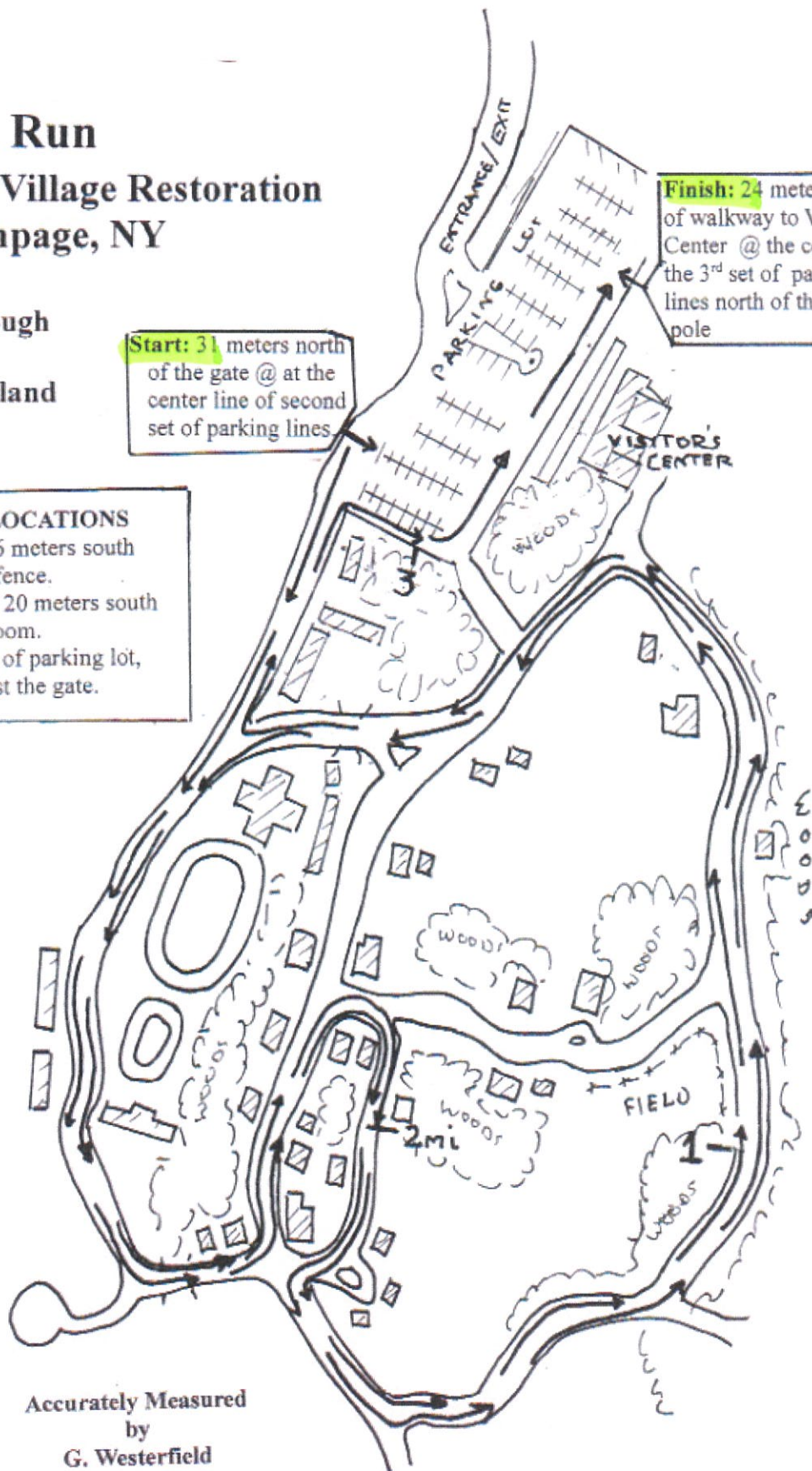
## Old Bethpage Village Restoration Old Bethpage, NY

Two Circuits Through  
the  
History of Long Island

**Start:** 31 meters north  
of the gate @ at the  
center line of second  
set of parking lines.

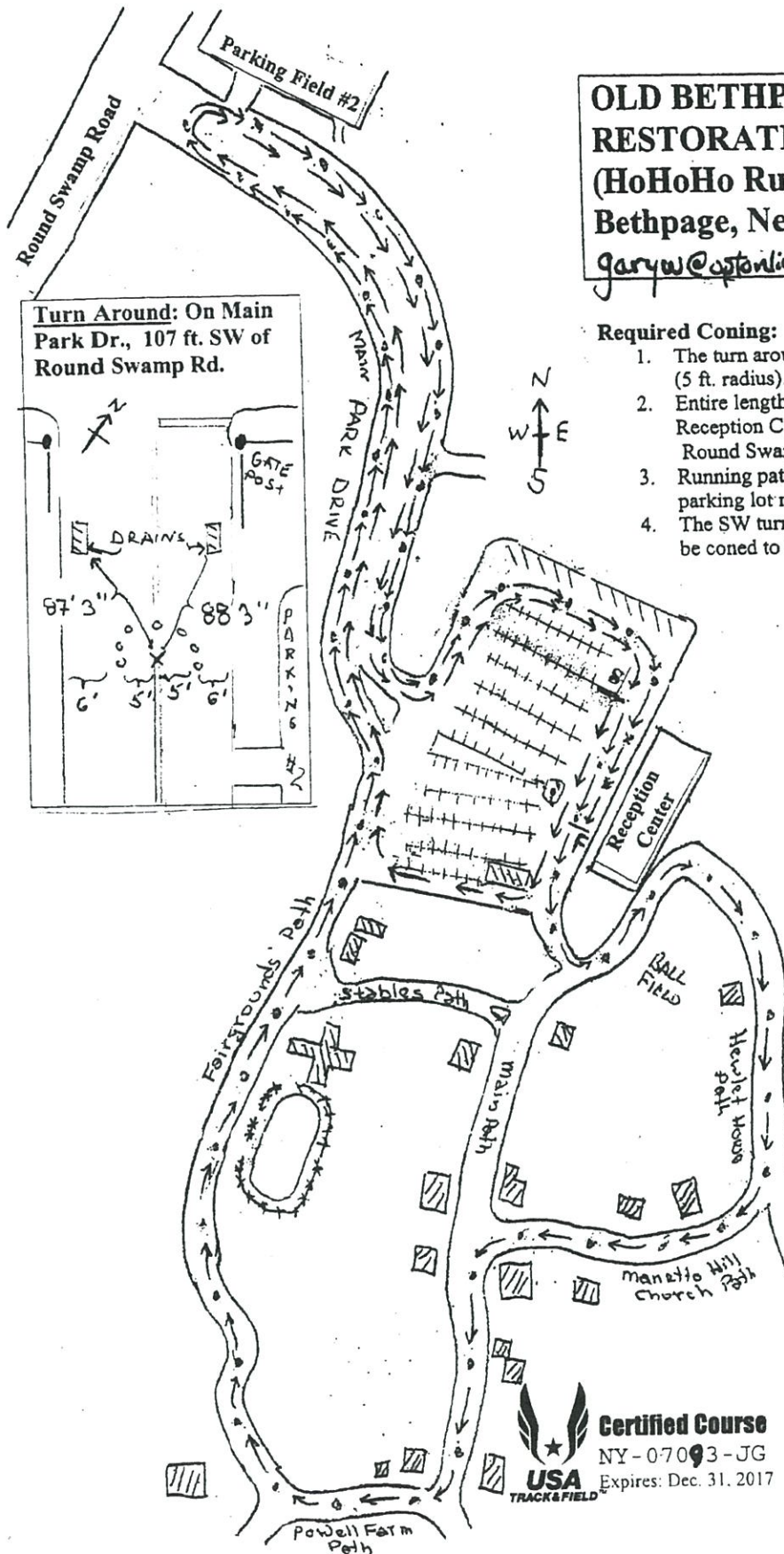
**Finish:** 24 meters north  
of walkway to Visitor's  
Center @ the center of  
the 3<sup>rd</sup> set of parking  
lines north of the flag  
pole

**MILE MARK LOCATIONS**  
1 mi: 1<sup>st</sup> circuit, 6 meters south  
of the field/fence.  
2 mi: 2<sup>nd</sup> Circuit, 20 meters south  
of the rest room.  
3 mi: South end of parking lot,  
54 meters past the gate.

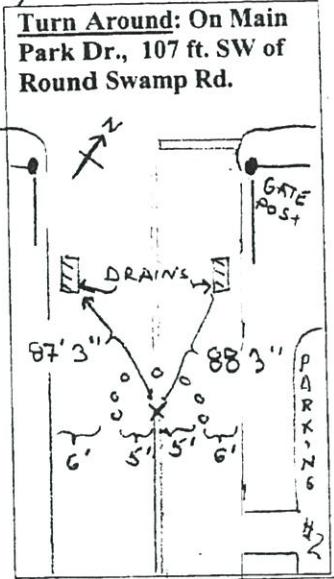


Accurately Measured  
by  
G. Westerfield  
October 2017

*New Route*

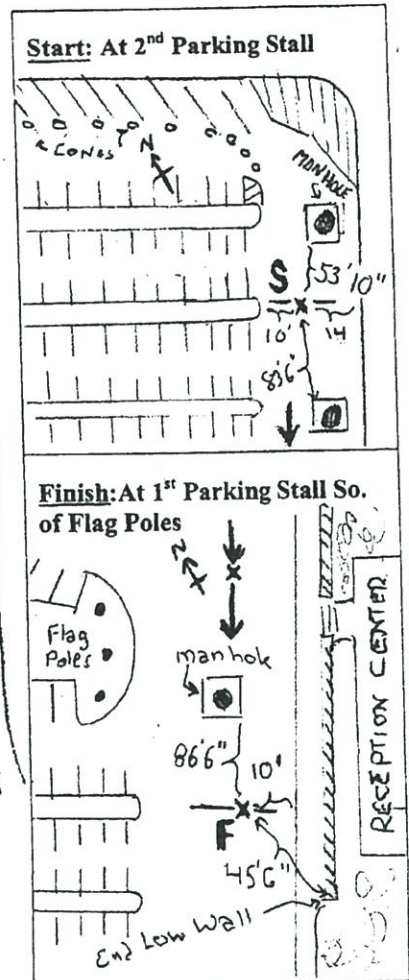


**OLD BETHPAGE VILLAGE RESTORATION 5K RUN (HoHoHo Run)**  
 Bethpage, New York  
 G. Westerfield 12:2007  
 garyw@optonline.net



**Required Coning:**

1. The turn around on the Park Drive must be coned (5 ft. radius).
2. Entire length of center line of the roadway from the Reception Center parking lot to the turn around before Round Swamp Rd. must be coned.
3. Running path at the north end of the Reception Center parking lot must be coned (48 ft. radius for each turn).
4. The SW turn of the Reception Center Parking lot must be coned to keep runner off of the painted stall lines.



**Certified Course**  
 NY-07093-JG  
 Expires: Dec. 31, 2017  
**USA TRACK & FIELD**

*Old Route*